

1. Frankfurt am Main main station → Wiesbaden main station

If you must change for Wiesbaden, you can take **regional trains from the same level, ground floor** (recommended), hourly in the morning/half-hourly in the afternoon, the platform ist shown on the departure board

regional train **RB 10** (35 minutes), in direction Koblenz Hauptbahnhof

or you can take **urban rail service from basement**, platform 103 (travels more frequently)

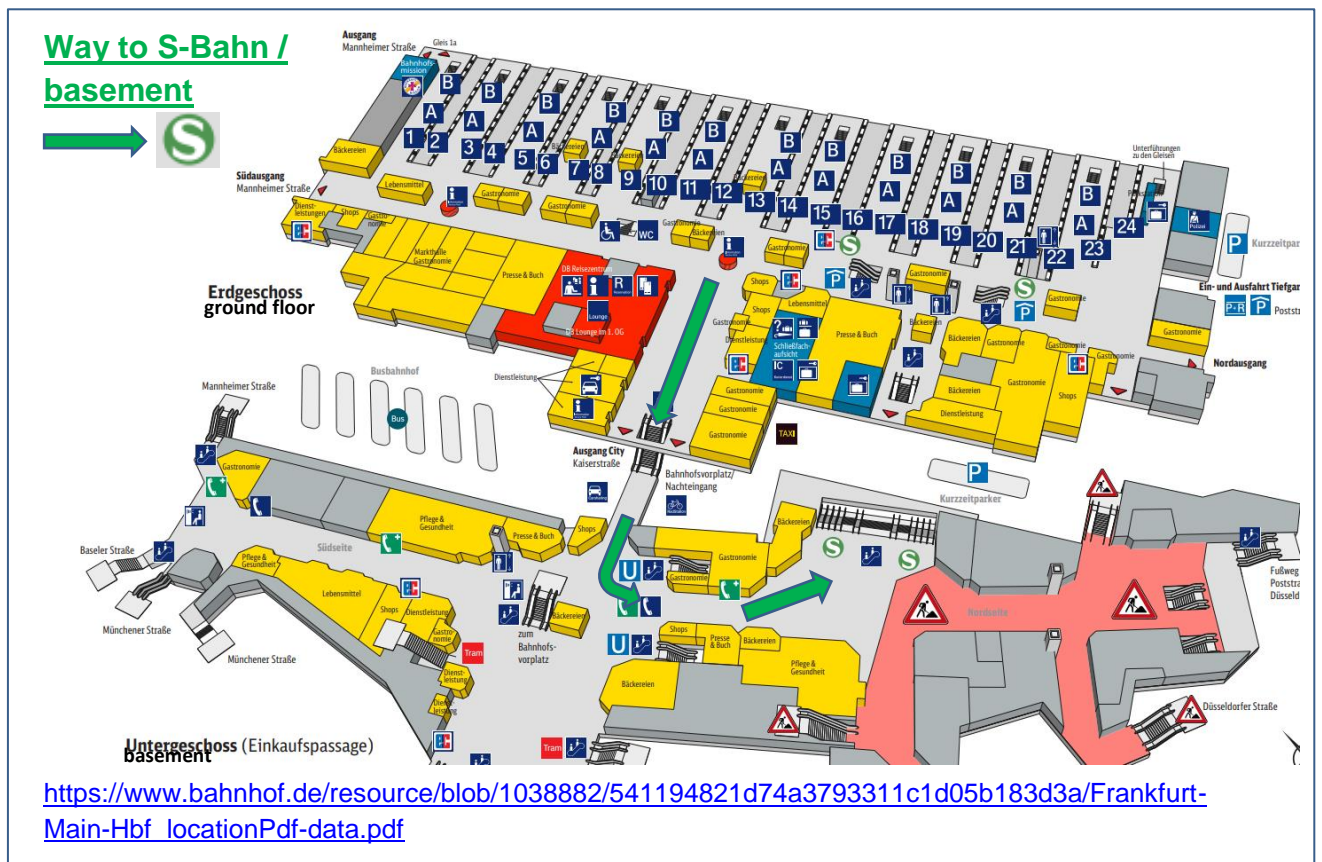
S-Bahn / Train **S1** (42 minutes)



S8 (57 minutes)

S9 (47 minutes)

to Wiesbaden Hauptbahnhof (Wiesbaden main station)



All connections are shown on different departure boards in the station hall / ground floor

<https://www.rmv.de/c/en/timetables>

2. Wiesbaden Hauptbahnhof / main station → hotel

Bus stop - platform B

- Line 1** (direction: „Nerotal“, 9 minutes)
Get off at „Webergasse“
- Line 8** (direction: „Eigenheim“, 9 minutes)
Get off at „Webergasse“

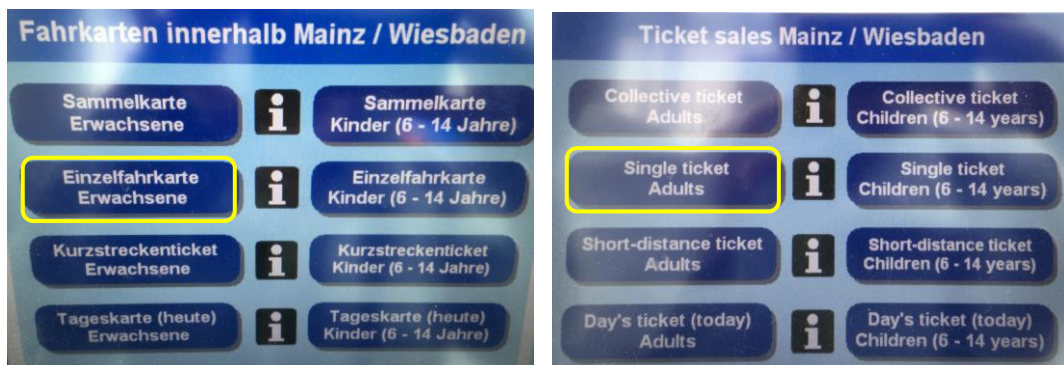
During the day departures about every 5 – 10 minutes

- ▶ Wiesbaden Hauptbahnhof
- Wiesbaden Geschwister-Stock-Platz
- Wiesbaden Rheinstraße/Rhein-Main CongressCenter
- Wiesbaden Wilhelmstraße
- Wiesbaden Friedrichstraße
- Wiesbaden Kurhaus/Theater
- ◀ Wiesbaden Webergasse

Fare: single ticket 3,00 €

Tickets available

- from the bus-driver (at present not in all buses, but in most),
- at the information desk at bus platform A
- at ticket vending machines from **// ESWE VERKEHR** (on the bus platform),
(choose „Einzelfahrkarte Erwachsene“ / „one-way ticket adults“)



- RMV app & RMV HandyTicket (<https://www.rmv.de/c/en/tickets/purchase-tickets/rmv-app-rmv-handyticket-mobile-ticket>) or

Taxi is also available.

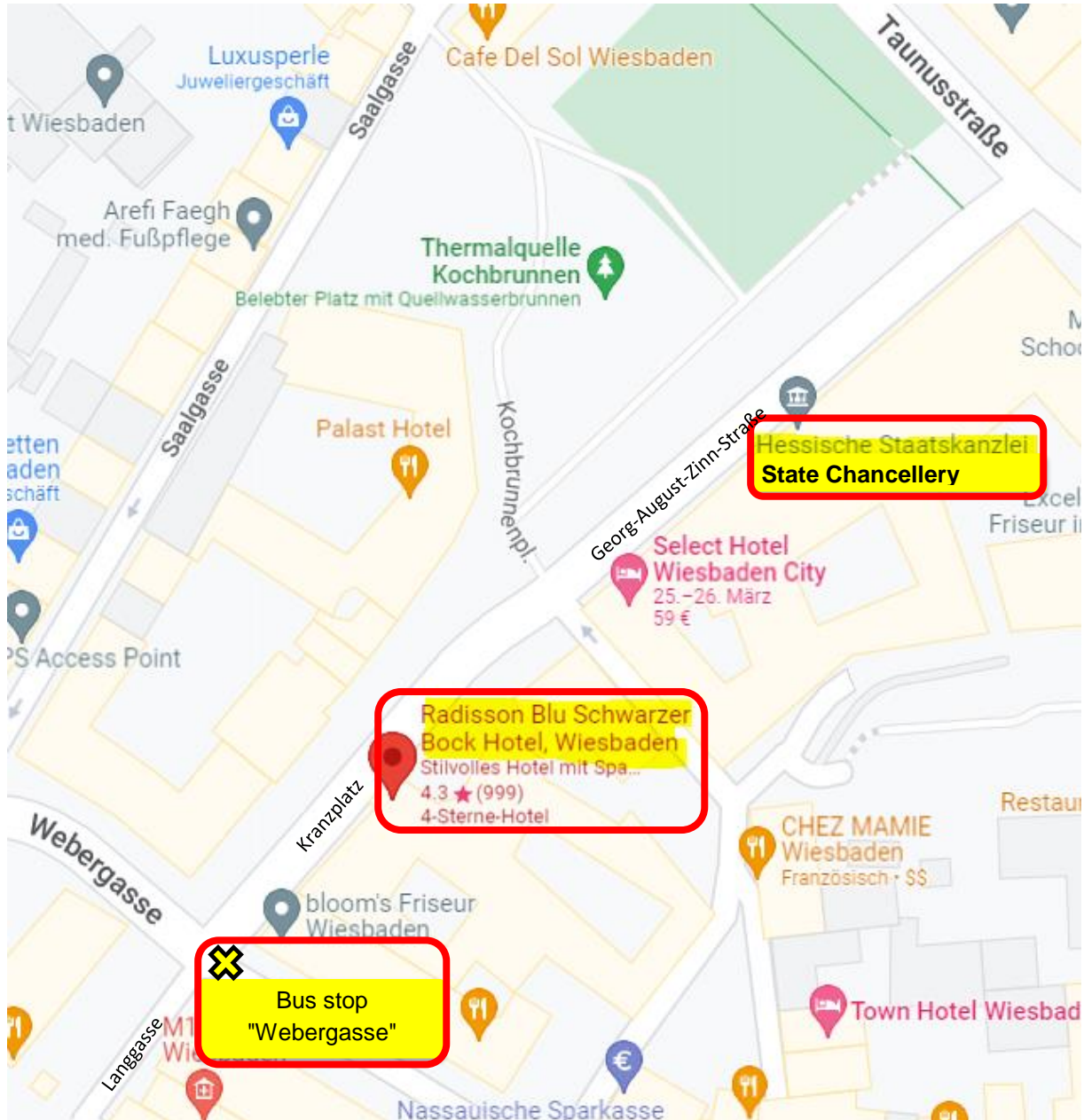
Map of the station and bus platforms



Map: **Bus stop**
Webergasse

Hotel Schwarzer Bock
Radisson Blue
Kranzplatz 12

State Chancellery
Georg-August-Zinn-Straße 1



Have a save journey!